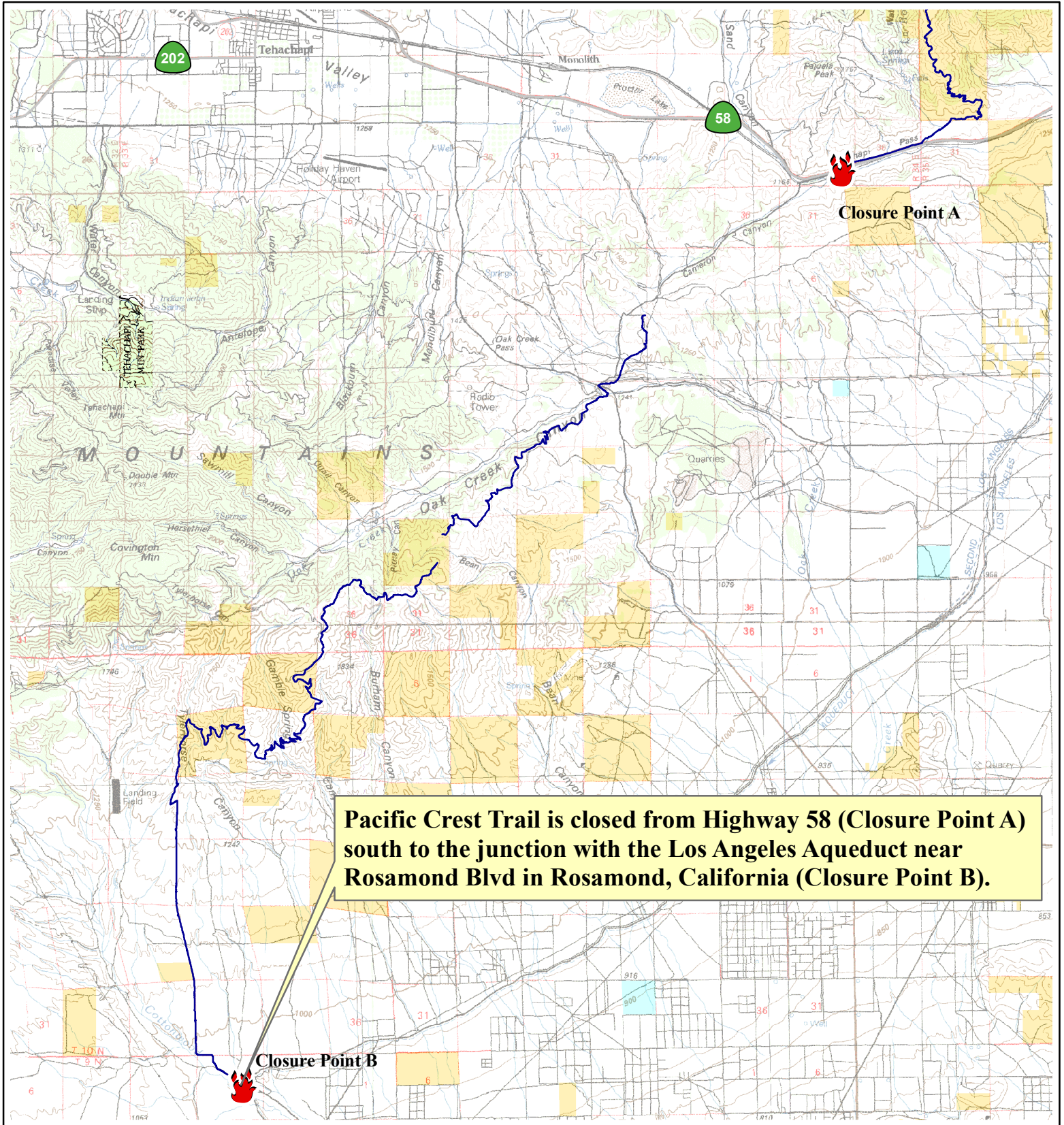


Canyon Fire Pacific Crest Trail Closure

09/06/2011

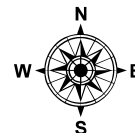
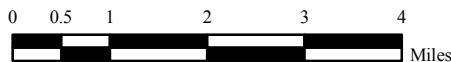


Pacific Crest Trail is closed from Highway 58 (Closure Point A) south to the junction with the Los Angeles Aqueduct near Rosamond Blvd in Rosamond, California (Closure Point B).

Legend

	Closure		Bureau of Land Management
	PCT		US Forest Service
			Military
			State
			Private/Other

1:125,000



Projected Coordinate System: NAD 1983 UTM Zone 11N
 Geographic Coordinate System: GCS North American 1983
 Datum: D North American 1983
CAUTION:
 Land ownership data is derived from less accurate data than the 1:24,000 scale base map. Therefore, land ownership may not be shown for parcels smaller than 40 acres, and land ownership lines may have plotting errors due to source data.
 No warranty is made by the Bureau of Land Management for the use of the data for purposes not intended by the BLM.